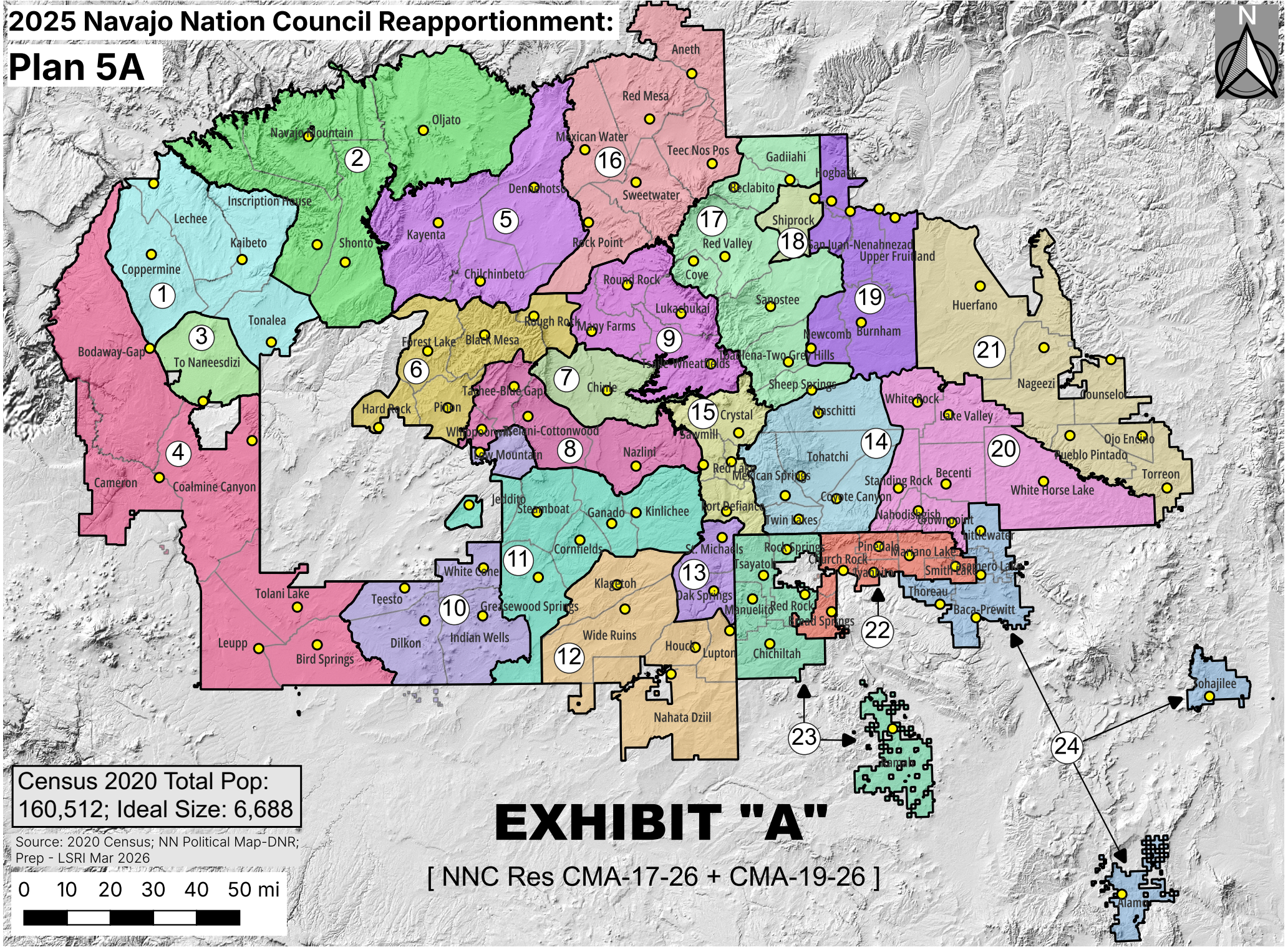


2025 Navajo Nation Council Reapportionment:

Plan 5A



Census 2020 Total Pop:
160,512; Ideal Size: 6,688

Source: 2020 Census; NN Political Map-DNR;
Prep - LSRI Mar 2026

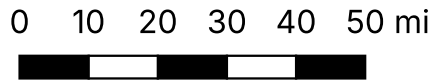
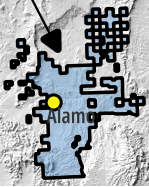


EXHIBIT "A"

[NNC Res CMA-17-26 + CMA-19-26]



2025 Navajo Nation Council Reapportionment Census 2020

Total Pop: 160,512; Ideal Size: 6,688

EXHIBIT "A"

Plan 5A

NNC Resolution CMA-17-26 and as amended by CMA-19-26

Page 1 of 3

LRA	NNC Del	Western Navajo Agency		LRA Total	Diff w/ Ideal	Perc Variance
		Chapter	Cen 2020			
1	1	Lechee	1,491	6,336	-352	-5.26%
		Kaibeto	1,884			
		Coppermine	523			
		Tonalea	2,438			
2	1	Inscription House	1,041	5,799	-889	-13.29%
		Navajo Mountain	580			
		Oljato	2,332			
		Shonto	1,846			
3	1	TohNaNeezDizi	8,361	8,361	1,673	25.01%
4	1	Bodaway-Gap	1,541	6,137	-551	-8.24%
		Coalmine Canyon	676			
		Cameron	911			
		Leupp	1,605			
		Tolani Lake	552			
		Bird Springs	852			
5	1	Kayenta	5,592	8,490	1,802	26.94%
		Dennehotso	1,327			
		Chilchinbeto	1,571			
5		Western Navajo Agency Total:	35,123	5,25		

LRA	NNC Del	Chinle Agency		LRA Total	Diff w/ Ideal	Perc Variance
		Chapter	Cen 2020			
6	1	Hardrock	980	5,340	-1,348	-20.16%
		Pinon	2,641			
		Forest Lake	521			
		Rough Rock	752			
		Black Mesa	446			
7	1	Chinle	7,157	7,157	469	7.01%
8	1	Tachee-Blue Gap	1,141	5,051	-1,637	-24.48%
		Whippoorwill	1,319			
		Nazlini	1,261			
		Tselani-Cottonwood	1,330			
9	1	Many Farms	2,503	7,648	960	14.35%
		Lukachukai	1,832			
		Round Rock	1,270			
		Tsaile-Wheatfields	2,043			
4		Chinle Agency Total:	25,196	3.77		

**2025 Navajo Nation Council Reapportionment
Census 2020**

Plan 5A

Page 2 of 3

EXHIBIT "A"

Fort Defiance Agency				LRA Total	Diff w/ Ideal	Perc Variance
LRA	NNC Del	Chapter	Cen 2020			
10	1	Dilkon	2,114	5,630	-1,058	-15.82%
		Teesto	846			
		Whitecone	1,237			
		Low Mountain	636			
		Indian Wells	797			
11	1	Kinlichee	1,450	7,662	974	14.56%
		Jeddito	1,197			
		Steamboat	1,160			
		Ganado	2,119			
		Greasewood Springs	1,045			
		Cornfields	691			
12	1	Klagetoh	752	5,268	-1,420	-21.23%
		Wide Ruins	816			
		Lupton	747			
		Houck	1,258			
		Nahata Dził	1,695			
13	1	Oak Springs	505	5,608	-1,080	-16.15%
		St. Michaels	5,103			
14	1	Nashchitti	1,282	6,738	50	0.75%
		Tohatchi	1,378			
		Twin Lakes	2,100			
		Mexican Springs	1,233			
		Coyote Canyon	745			
15	1	Fort Defiance	5,034	8,629	1,941	29.02%
		Sawmill	850			
		Red Lake	2,130			
		Crystal	615			
6		Fort Defiance Agency Total:	39,535	5.91		

Northern Navajo Agency				LRA Total	Diff w/ Ideal	Perc Variance
LRA	NNC Del	Chapter	Cen 2020			
16	1	Aneth	1,877	6,926	238	3.56%
		Red Mesa	1,112			
		Mexican Water	722			
		Rock Point	1,146			
		Sweetwater	1,105			
		Teecnospos	964			
17	1	Beclabito	618	5,807	-881	-13.17%
		Gadiiahi	473			
		Red Valley	1,171			
		Cove	345			
		Sanostee	1,500			
		Sheepsprings	698			
		Toadlena-Two Grey Hills	1,002			
18	1	Shiprock	8,287	8,287	1,599	23.91%
19	1	San Juan	476	5,838	-850	-12.71%
		Newcomb	557			
		Hogback	1,003			
		Nenahnezad	968			
		Burnham	197			
		Upper Fruitland	2,637			
4		Northern Agency Total:	26,858	4.02		

**2025 Navajo Nation Council Reapportionment
Census 2020**

EXHIBIT "A"

LRA	NNC Del	Eastern Navajo Agency		LRA Total	Diff w/ Ideal	Perc Variance
		Chapter	Cen 2020			
20	1	Crownpoint	2,714	5,026	-1,662	-24.85%
		Nahodishgish	416			
		Standing Rock	615			
		Whiterock	87			
		Lake Valley	283			
		Becenti	496			
		Whitehorse Lake	415			
21	1	Nageezi	948	6,392	-296	-4.43%
		Counselor	773			
		Ojo Encino	549			
		Huerfano	2,352			
		Pueblo Pintado	322			
		Torreón	1,448			
22	1	Churchrock	3,256	8,365	1,677	25.07%
		Breadsprings	909			
		Iyanbito	1,283			
		Smith Lake	895			
		Mariano Lake	833			
		Pinedale	1,189			
23	1	Rock Springs	1,118	7,275	587	8.78%
		Tsayatoh	651			
		Manuelito	248			
		Red Rock	2,110			
		Chichiltah	1,566			
		Ramah	1,582			
24	1	Littlewater	401	6,742	54	0.81%
		Casamero Lake	511			
		Baca - Prewitt	726			
		Thoreau	1,385			
		Alamo	2,133			
		Tohajilee	1,586			
5		Eastern Navajo Agency Total:	33,800	5.05		

24	TOTAL:	160,512	6,688	Stan Dev:	53.87%
			IDEAL		

Source: Census 2020 AIAN Population;
Data Analysis & Prep by LSRI, 2025-2026;
Modules Modified - March 2026;
[Legis 0001-26 to CMA-17-26], Amended by
[Legis 0054-26 to CMA-19-26]

8,629	LRA 15	Highest
5,026	LRA 20	Lowest
3,603	Difference	